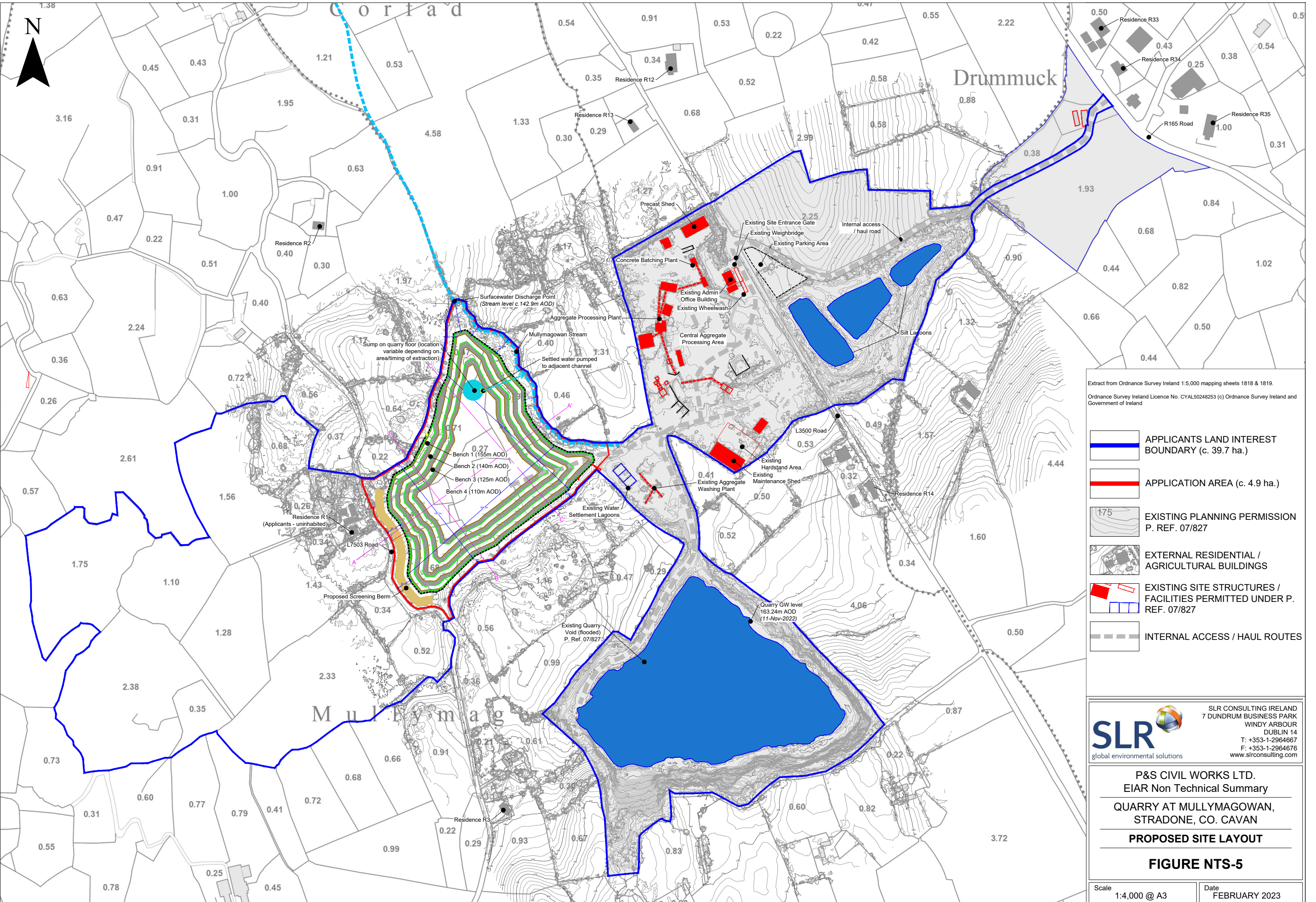








904200.064821 Stradone EIA R Fig2-2 Proposed Site Layout R1.dwg



Extract from Ordnance Survey Ireland 1:5,000 mapping sheets 1818 & 1819.
 Ordnance Survey Ireland Licence No. CYAL50248253 (c) Ordnance Survey Ireland and Government of Ireland

-  APPLICANTS LAND INTEREST BOUNDARY (c. 39.7 ha.)
-  APPLICATION AREA (c. 4.9 ha.)
-  EXISTING PLANNING PERMISSION P. REF. 07/827
-  EXTERNAL RESIDENTIAL / AGRICULTURAL BUILDINGS
-  EXISTING SITE STRUCTURES / FACILITIES PERMITTED UNDER P. REF. 07/827
-  INTERNAL ACCESS / HAUL ROUTES

SLR 
 global environmental solutions

SLR CONSULTING IRELAND
 7 DUNDRUM BUSINESS PARK
 WINDY ARBOUR
 DUBLIN 14
 T: +353-1-2964667
 F: +353-1-2964676
 www.slrconsulting.com

P&S CIVIL WORKS LTD.
 EIAR Non Technical Summary
 QUARRY AT MULLYMAGOWAN,
 STRADONE, CO. CAVAN
PROPOSED SITE LAYOUT

FIGURE NTS-5

Scale 1:4,000 @ A3 Date FEBRUARY 2023